



Republic of the Philippines
Province of Surigao del Sur
Municipality of Barobo



OFFICE OF THE SANGGUNIAN SECRETARY

June 2, 2026

TANGGAPAN NG SANGGUNIANG PALALAWIGAN

Thru: EDGAR G. PEREZ, J.D.
Secretary to the SP
Tandag City, Surigao del Sur

Sir:

Forwarding to your level the six (6) copies of ORDINANCE NO. 05, s. 2026 enacted by the Sangguniang Bayan, for your information and appropriate action.


ORDINANCE NO. 05
Series of 2026

“ORDINANCE RECLASSIFYING LOT/SURVEY NOS. 11542-F AND 11542-G, BOTH CSD-13-009313-D, AND 1823-F AND 1823-C, BOTH BSD-13-000347 (AR), ALL LOCATED IN BARANGAY TAMBIS, BAROBO, SURIGAO DEL SUR FROM AGRICULTURAL TO AGRI-BUSINESS INDUSTRIAL USE”

Please acknowledge receipt hereof.

Thank you.

Very truly yours,


MAY FLOR A. CAGOCO
Sanggunian Secretary



Republic of the Philippines
Province of Surigao del Sur
Municipality of Barobo
OFFICE OF THE SANGGUNIANG BAYAN

CERTIFICATE OF POSTING

In compliance with Section 59 of RA 7160, Article 113, IRR of RA 7610, the hereunder approved ordinance is hereby posted:



ORDINANCE NO. 05, SERIES OF 2026 "ORDINANCE RECLASSIFYING LOT/SURVEY NOS. 11542-F AND, 11542G, BOTH CSD-13-009313-D, AND 1823-F AND 1923-C, BOTH BSD-13-000347 (AR), ALL LOCATED IN BARANGAY TAMBIS, BAROBO, SURIGAO DEL SUR, FROM AGRICULTURAL TO AGRI-BUSINESS INDUSTRIAL USE"


DATE ENACTED: MAY 12, 2026

DATE APPROVED: MAY 28, 2026

DATE POSTED: JUNE 2, 2026

**PLACE OF POSTING: PUBLIC MARKET
MUNICIPAL HALL
PUBLIC TERMINAL**




MAY FLOR A. CAGOCO
Sangguniang Secretary



Republic of the Philippines
Province of Surigao del Sur
Municipality of Barobo

-00000-

OFFICE OF THE SANGGUNIANG BAYAN

Purok-1A, Poblacion, Barobo, Surigao del Sur Area Code: (086) 311-1355 sangguniangbayan.barobo@gmail.com

EXCERPTS FROM THE MINUTES OF THE 16TH REGULAR SESSION OF THE SANGGUNIANG BAYAN OF BAROBO, SURIGAO DEL SUR, HELD AT THE SB SESSION HALL ON MAY 12, 2026

Present: 11

HON. ALLAN C. BERNAL
Vice Mayor/ Regular Presiding Officer

REGULAR SANGGUNIANG BAYAN MEMBERS:

- | | |
|---------------------------------|----------------------------|
| Hon. Narciso A. Moresca | - Sangguniang Bayan Member |
| Hon. Mary Grace R. Sanchez | - Sangguniang Bayan Member |
| Hon. Nancy P. Silva | - Sangguniang Bayan Member |
| Hon. Elena P. Conde | - Sangguniang Bayan Member |
| Hon. Matias V. Caybot | - Sangguniang Bayan Member |
| Hon. Robert Louis D. Avila, III | - Sangguniang Bayan Member |
| Hon. Maria Sharon B. Balahay | - Sangguniang Bayan Member |

EX-OFFICIO MEMBERS:

- | | |
|-------------------------------|--|
| Hon. Arnel A. Templanza | - Liga President/Ex-Officio Member |
| Hawudon Christopher B. Tobias | - IPMR/Ex-Officio Member |
| Hon. Ethel M. Rosales | - SK Fed. President /Ex-Officio Member |

On Special Leave: 1

- | | |
|----------------------|----------------------------|
| Hon. Alilo S. Luarez | - Sangguniang Bayan Member |
|----------------------|----------------------------|

Guests: 5

- | | |
|-------------------------|---------------------------|
| Argie C. Consad | - MSWDO/SLP-Focal Person |
| Ma. Nelia M. Torribiano | - SLP |
| Marlon B. Palin | - Lambo San Jose SLP |
| Hannal Lyn Grace Tudizo | - Padayon Lambo Poblacion |
| Sarah A. Madelo | - Makugihon SLP |

ORDINANCE NO. 05
Series of 2026

“ORDINANCE RECLASSIFYING LOT/SURVEY NOS. 11542-F AND 11542-G, BOTH CSD-13-009313-D, AND 1823-F AND 1823-C, BOTH BSD-13-000347 (AR), ALL LOCATED IN BARANGAY TAMBIS, BAROBO, SURIGAO DEL SUR, FROM AGRICULTURAL TO AGRI-BUSINESS INDUSTRIAL USE”

=====
Sponsored by : HON. MATIAS V. CAYBOT
Co-Seconded by : HON. ROBERT LOUIS D. AVILA III and HON. NANCY P. SILVA
 =====

WHEREAS, Resolution Nos. 61 and 62, series of 2025 of Barangay Tambis were received by the Office of the Sangguniang Bayan – request for the reclassification of lands from Agricultural to Agri-Business Industrial Use covered under Tax Declaration Numbers 23-01-0019-10205 and 23-01-0019-10206, respectively, both owned by Mr. Christian Robert Mider, in favor of Surigao Greens Agri Corp., and both are located at Sitio Remedios, Brgy.

PROVINCE OF SURIGAO DEL SUR
Office of the Secretary to the Sangguniang Panlalawigan

Tel. No.: 086-2115832
Email: ossp@surigao.del.sur.gov.ph
OSSP-26-05934



Tambis, this municipality, and attaching therewith the following as supporting documents; viz:

- Tax Declaration of Real Property;
- Tax Clearance; and
- Land Titles

WHEREAS, in a committee meeting held for the deliberation of the above request, it was determined that action be deferred pending the submission of a revised or expanded request – additional parcels of land – in view of the applicant's intention to seek reclassification of a larger area that originally applied for;

WHEREAS, subsequently, the Sangguniang Bayan received the letter from **Surigao Greens**, through its General Manager, Ms. Daylinda P. Engada, **for the reclassification of the two additional parcels of land, which are both owned by Mr. Christian Robert Mider, and are both also located at Sitio Remedios, Brgy. Tambis of this municipality**, attaching therewith the following supporting documents; viz:

- Tax Declarations of Real Property;
- Tax Clearances; and
- Transfer Certificates of Title;

WHEREAS, the Sangguniang Bayan, after a thorough deliberation on the matter during the public hearing on **May 7, 2026**, has found the intent meritorious and recognizes more benefits that may be derived from the establishment of an agri-business industrial venture; thus, the passage of **Resolution No. 183, series of 2026 – Resolution Interposing No Objection to the Utilization of Lands for an Agri-business Industrial Use, Owned by Mr. Christian Robert Mider, In Favor of Surigao Greens Agri Corp., Located at Sitio Remedios, Barangay Tambis, this Municipality**;

WHEREAS, consequently, the esteemed Council sees **the need for legislation for the reclassification of said land** as required of by the Department of Environment and Natural Resources (DENR)/Department of Agrarian Reform (DAR) as one of the requirements in the processing of permit for an agri-business industrial use company;

WHEREAS, Section 20 of the Local Government Code provides that:

- **Reclassification of Lands.** (a) *A xxx municipality may, through an ordinance passed by the Sangguniang Bayan after conducting a public hearing for the purpose, authorize the reclassification of agricultural lands xxx where the land shall have substantial greater economic value for residential, commercial or industrial purposes;*

WHEREAS, the Sangguniang Bayan, in compliance to the provision of law, along with the technical persons from the concerned offices and agencies, had conducted a public hearing on May 7, 2026 at the Barangay Gymnasium of Brgy. Tambis, wherein the barangay officials and the constituents/inhabitants of adjacent lots/community are enthusiastic of the development as this gives economic impact to the barangay, and the municipality as well, thus, there was positive result;

WHEREAS, the Sangguniang Bayan, upon thorough evaluation of the documents and the intention of reclassification, sees positive impact and substantial benefits, and increased economic opportunities for the barangay and municipality.

NOW THEREFORE:

BE IT ORDAINED, by the Sangguniang Bayan of Barobo, Surigao del Sur, **in session**, **THAT:**

Section 1. TITLE. The title of this Ordinance is **"ORDINANCE RECLASSIFYING LOT/SURVEY NOS. 11542-F AND 11542-G, BOTH CSD-13-009313-D, AND**

2 | Page - Ordinance No. 05, series of 2026

"ORDINANCE RECLASSIFYING LOT/SURVEY NOS. 11542-F AND 11542-G, BOTH CSD-13-009313-D, AND 1823-F AND 1823-C, BOTH BSD-13-000347 (AR), ALL LOCATED IN BARANGAY TAMBIS, BAROBO, SURIGAO DEL SUR FROM AGRICULTURAL TO AGRIBUSINESS INDUSTRIAL USE

1823-F AND 1823-C, BOTH BSD-13-000347 (AR), ALL LOCATED IN BARANGAY TAMBIS, BAROBO, SURIGAO DEL SUR FROM AGRICULTURAL TO AGRI-BUSINESS INDUSTRIAL USE”;

Section 2. LOT DESCRIPTION. The lands applied for reclassification from agricultural to commercial is more particularly described as follows:

A. LOT/SURVEY NO. 11542-F, CSD-13-009313-D:			
• Original Certificate of Title No. CARP2018000237	-	under the name of CHRISTIAN R. MIDER	
• Tax Declaration No./FAAS No.	-	23-01-0019-10205	
• Total Area	-	20,000 square meters	
• Location	-	Purok-5, Sitio Remedios, Brgy. Tambis, Barobo, Surigao del Sur	
• Boundaries:			
N.,	Along Line 2-3	By	Lot 11540, CAD-949-D
E.,	Along Line 3-4	By	Lot 11557, CAD-949-D
S.,	Along Line 4-1	By	Road Lot 11542-H, CSD-13-009313-D
W.,	Along Line 1-2	By	Lot 11542-E, CSD-13-009313-D

B. LOT/SURVEY NO. 11542-G, CSD-13-009313-D:			
• Original Certificate of Title No. CARP2018000236	-	under the name of CHRISTIAN R. MIDER	
• Tax Declaration No./FAAS No.	-	23-01-0019-10206	
• Total Area	-	30,000 square meters	
• Location	-	Purok-5, Sitio Remedios, Brgy. Tambis, Barobo, Surigao del Sur	
• Boundaries:			
N.,	Along Line 3-4	By	Road
E.,	Along Line 4-1	By	Lot 11557, CAD 949-D
S.,	Along Line 1-2	By	Lot 11643, CAD 949-D
W.,	Along Line 2-3	By	Lot National Highway

C. LOT/SURVEY NO. 1823-F, BSD-13-000347 (AR):			
• Transfer Certificate of Title No.	-	161-2024001506 under the name of CHRISTIAN R. MIDER	
• Tax Declaration No.	-	23-01-0019-00056	
• Total Area	-	15,896 square meters	
• Location	-	Purok-3, Sitio Remedios, Brgy. Tambis, Barobo, Surigao del Sur	
• Boundaries:			
E.,	Along Line 1-2	By	Lot 3365, PLS-44 (Liang Public Land Subdivision)
S.,	Along Line 2-3	By	Lot 1823-H
	Along Line 3-4	By	Lot 1823-G
SW.,	Along Line 4-5	By	Lot 1823-C

N.,	Along Line 5-1	By	Lot 1824, PLS-44 (Liang Public Land Subdivision) Tie Line S 21-44
W.,	Along Line 12,483.54 m. from BLLM No.1 PLS-44, Barobo, Surigao del Sur thence:		
	Line 1-2 S. 21-13 W., 96.22 m. to point 2; 2-3 N. 76-52 W., 66.39 m. to point3; 3-4 N. 76-22 W., 67.26 m. to point 4; 4-5 N. 10-16 W., 110.11 m. to point 5; 5-1 S. 74-57 E., 191.01 m. to point of beginning area		

D. LOT/SURVEY NO. 1823-C, BSD-13-000347 (AR):			
• Transfer Certificate of Title No.	- 161-2024001505 - under the name of CHRISTIAN R. MIDER		
• Tax Declaration No.	- 23-01-0019-00057		
• Total Area	- 13,915 square meters		
• Location	- Purok-3, Sitio Remedios, Brgy. Tambis, Barobo, Surigao del Sur		
• Boundaries:			
W.,	Along Lines 1-2-3	By	Lot 1823-B
N.,	Along Line 3-4	By	Lot 1824, PLS-44 (Liang Public Subdivision)
NE.,	Along Line 4-5	By	Lot 1823-F
SE.,	Along Line 5-6	By	Lot 1823-G
S.,	Along Lines 6-7-8	By	Lot 1823-D
SW.,	Along Line 8-1	By	Lot 1823-A Tie Line:
			S 22-53 W., 12,645.47 m. from BLLM No. 1 PLS-44, Barobo, Surigao del Sur Thence:
			Line 1-2 N. 07-47 E., 46.57 m. to point 2; 2-3 N. 21-55 E., 82.97 m. to point 3; 3-4 S. 74-57 E., 77.14 m. to point 4; 4-5 S. 10-16 E., 11.11 m. to point 5; 5-6 S. 67-33 W., 80.93 m. to point 6; 6-7 N. 20-07 W., 38.56 m. to point 7; 7-8 N. 87-09 W., 22.32 m. to point 8; 8-1 S. 86-54 W., 21.07 m. to point of beginning area

Section 3. PURPOSE. The purpose of the reclassification of the subject lands is for **Agri-Business Industrial use of Surigao Greens Agri Corp.;**

Section 4. ADMINISTRATIVE PROVISIONS. The following offices shall be responsible in the implementation of the following administrative requirements, viz:


1. **The MPDC** shall be responsible in the integration of said reclassification of the areas/lands in the Comprehensive Land Use Plan (CLUP) and programs and plans of the Municipality;
2. **The Municipal Assessor** shall be responsible in the upgrading of realty assessment of the said reclassified land;
3. **The Municipal Treasurer** shall be responsible in the collection of realty taxes due for the said reclassified land.

Section 5. EFFECTIVITY. That this Ordinance shall take effect upon approval of the Local Chief Executive, and after posting at three (3) conspicuous places for three (3) consecutive weeks.

ENACTED: May 12, 2026

FINALLY VOTED: March 19, 2026

I HEREBY CERTIFY the correctness of the foregoing Ordinance No. 05, Series of 2026.



ANIEROSE E. MARISCAL
LLSO III/Temporary Sanggunian Secretary

**ATTESTED AND CERTIFIED
TO HAVE BEEN DULY ADOPTED:**



ALLAN C. BERNAL
Municipal Vice Mayor

APPROVED:



RONITO L. MARTIZANO
Municipal Mayor

MAY 28 2026



Republic of the Philippines
Province of Surigao del Sur
Municipality of Barobo

□□□□□□

OFFICE OF THE SANGGUNIANG BAYAN

**NARRATIVE REPORT OF THE
PUBLIC HEARING**

Subject/s: **"PROPOSED ORDINANCE RECLASSIFYING LOT NOS. 11542-F AND 11542-G, AND LOT/SURVEY NOS. 1823-F AND 1823-C, BOTH BSD-13-000347 (AR), AND BOTH ARE PORTIONS OF LOT 1823, PLS-44, ALL LOCATED IN BARANGAY TAMBIS, BAROBO, SURIGAO DEL SUR FROM AGRICULTURAL TO AGRI-BUSINESS INDUSTRIAL USE"**

Date: March 07, 2026
Venue/Time: Covered Court, Brgy. Tambis, Barobo, S.D.S / 9:30 a.m.
Referred to : Committee on Whole
Sponsored by:

Attendance:

Sangguniang Bayan:

- Hon. Allan C. Bernal, *Vice Mayor/Regular Presiding Officer*
- Hon. Matias V. Caybot, *SB Member/Sponsor*
- Hon. Narciso A. Moresca, *SB Member*
- Hon. Nancy P. Silva, *SB Member*
- Hon. Alilo S. Luarez, *SB Member*
- Hon. Robert Louis III D. Avila, *SB Member*

Ex-Officio Members

- Hon. Ethel M. Rosales, *SK Federation President*

Others:

- Mun. Assessor
 - DENR-CENRO
 - BLGU Barangay Tambis
 - Purok Leaders & Residents of Barangay Tambis
 - Applicant, Surigao Green Agri. Corp.
 - Adjacent Owners
- (See attached attendance sheet for the actual names)*

Started at 10:28 in the morning.

Opening Prayer: Mr. Edward Ogdoc - *Sitio Leader, Sitio Remedios, Brgy. Tambis*
National Anthem: AVP
Welcome Address: Hon. Allan C. Bernal, *Vice Mayor/Regular Presiding Officer*
Overview of the Ordinance: Hon. Matias V. Caybot, *SB Member/Sponsor*
Special Message: Hon. Renan Aben, *Brgy. Captain, Brgy. Tambis*
Summary: Ms. Anierose E. Mariscal, *Temporary Sanggunian Secretary*

RATIONALE:

The Public Hearing was conducted to deliberate on the proposed ordinance reclassifying Lot Nos. 11542-F and 11542-G, and Lot/Survey Nos. 1823-F and 1823-C, BSD-13-000347 (AR), which are portions of Lot 1823, PLS-44, all located in Sitio Remedios, Barangay Tambis, Barobo, Surigao del Sur, from **Agricultural to Agri-Business Industrial Use**. The activity was undertaken pursuant to the provisions of the Local Government Code of 1991, particularly Section 20, which requires public consultation for land use reclassification. The hearing aimed to ensure transparency, promote inclusive participation, and properly assess the potential social, economic, and environmental impacts of the proposed development.

AT THE BACK...

- **Hon. Matias V. Caybot**, in reference to the committee discussion, noted that the applicant has expressed its commitment to compliance and requested expansion to fully meet environmental standards. **He** appealed to residents to allow the applicant sufficient time to implement improvements and operationalize new equipment intended for waste control and environmental management.
- **Hon. Narciso A. Moresca** likewise supported the position of **Hon. Caybot**, expressing agreement to give the applicant time to address and resolve the concerns raised.
- **The Hon. Vice Mayor** emphasized that municipal offices such as MENRO, MHO, and DENR will continue to monitor the operations, and that the BLGU likewise has the responsibility to report any issues to concerned offices for immediate action.
- **The Municipal Assessor, Ms. Jacqueline Cabusas**, confirmed that the applicant is updated in tax payments and also noted necessary corrections on lot numbers and boundaries for incorporation in the draft ordinance.
- **The DENR-CENRO Land Management Inspector, Ms. Cerena Tandayan**, provided the necessary processes and requirements as stated below that the applicant must comply with as part of the regulatory and environmental approval procedures.

Step by Step Process	Requirements
1. The requesting party is required to comply with the requirement for DAR Clearance for land conversion.	1. Request Letter addressed to EMB XIII Regional Director
2. The requesting party is advised to submit a letter of intent to the EMB requesting certification that the subject lot is not classified as an Environmental Critical Project (ECP) area.	2. Site Development Plan/Project layout signed by a registered professional engineer with geographical coordinates in WGS 84 Datum (Latitude-longitude)
3. After securing the said certification, the requesting party is advised to submit a formal request letter addressed to CENRO-DENR Lianga, together with the Certified True Copy of Title from the Registry of Deeds and the ECP Certification issued by EMB. This will serve as basis for CENRO to conduct an inspection, after which the inspection report shall be endorsed to PENRO for appropriate evaluation and approval.	3. Proof Of Authority over the Project Area
	4. Project Description Report
	5. Certification Fee (Php 200.00)

- **A resident of Sitio Remedios** raised a concern that Surigao Greens has allegedly encroached on their property.
- **Ms. Engada of Surigao Greens** clarified that the area being complained about is not part of the lot currently subject for application. **She** further informed that, in coordination with the Barangay, plans are already in place to conduct a resurvey after the reclassification process, with all survey-related expenses to be shouldered by Surigao Greens.
- **The CENRO representative** explained that if the property is already titled, a private geodetic engineer may be hired; however, if it is still untitled, a prior authority to conduct survey must first be secured from DENR-CENRO. Once approved, the authorized geodetic engineer may proceed with the resurvey of the area.
- **Hon. Robert Louis III D. Avila** stated that the discussion is a product of the joint committee meeting on Environmental Protection and Planning, where the applicant's objectives for the welfare of the constituents were already presented and clarified. **He** reiterated the applicant's assurance that the equipment expected in

AT THE BACK...



Republic of the Philippines
Province of Surigao del Sur
Municipality of Barobo
-ooOoo-



OFFICE OF THE SANGGUNIANG BAYAN

BAGONG PILIPINAS

INVITATION TO THE PUBLIC

April 28, 2026

To:

THE SANGGUNIANG BAYAN OF THE MUNICIPALITY OF BAROBO, SURIGAO DEL SUR INVITES YOU TO A PUBLIC HEARING:

WHEN : **MAY 7, 2026 (THURSDAY)**


TIME : **9:30 AM**

WHERE : **COVERED COURT, BRGY. TAMBIS, BAROBO, SURIGAO DEL SUR**

SUBJECT : **"PROPOSED ORDINANCE RECLASSIFYING A TOTAL LOT AREA OF 7.9811 HECTARES WITH TCT NO. 23-01-0019-10206, TCT NO. 161-2024001505, TCT NO. 161-2024001506 & TDN NO. 23-01-0019-10205, LOCATED AT SITIO REMEDIOS, BARANGAY TAMBIS, THIS MUNICIPALITY, FROM AGRICULTURAL TO AGRIBUSINESS INDUSTRIAL."**

COMMITTEE(S) : **COMMITTEE ON WHOLE**

PLEASE ATTEND, OBSERVE AND PARTICIPATE.



ALIAN C. BERNAL
Vice Mayor/Regular Presiding Officer



Republic of the Philippines
Province of Surigao del Sur
MUNICIPALITY OF BAROBO



BAGONG PILIPINAS

OFFICE OF THE SANGGUNIANG BAYAN

PUBLIC HEARING

Covered Court, Brgy. Tambis, Barobo, Surigao Del Sur

DATE: MAY 7, 2026 | TIME: 9:30 AM

“PROPOSED ORDINANCE RECLASSIFYING A TOTAL LOT AREA OF 7.9811 HECTARES WITH TCT NO. 23-01-0019-10206, TCT NO. 161-2024001505, TCT NO. 161-2024001506 & TDN NO. 23-01-0019-10205, LOCATED AT SITIO REMEDIOS, BARANGAY TAMBIS, THIS MUNICIPALITY, FROM AGRICULTURAL TO AGRIBUSINESS INDUSTRIAL.”

REFER TO: COMMITTEE ON WHOLE

Name	Address/Office	Position/Designation	Contact No.	Age	Civil Status				Sex		Sector				Signature	
					Single	Married	Widowed	Separated	Male	Female	Youth (15-30)	Senior (≥60)	PWD	IP		
1. Jhivernie T. Muñoz		Resident		30												
2. Marcel M. Navarro		Resident		40												
3. Daisy F. Hipone		Resident		34												
4. Estelito C. Ventudaw		Resident		74												
5. Cerena B. Tanduyan	DENRCENRO LIANGA	LM1		48			-			-						
6. FRANCISCO R. Ybanes Jr				43												
7. Juanita Namoco				70												
8. MERCY SOY HUYABAN		Rep. minor		49						-						
9. XADEL S. CABALERO				71												





Republic of the Philippines
Province of Surigao del Sur
MUNICIPALITY OF BAROBO



BAGONG PILIPINAS

OFFICE OF THE SANGGUNIANG BAYAN

PUBLIC HEARING

Covered Court, Brgy. Tambis, Barobo, Surigao Del Sur

DATE: MAY 7, 2026 | TIME: 9:30 AM

“PROPOSED ORDINANCE RECLASSIFYING A TOTAL LOT AREA OF 7.9811 HECTARES WITH TCT NO. 23-01-0019-10206, TCT NO. 161-2024001505, TCT NO. 161-2024001506 & TDN NO. 23-01-0019-10205, LOCATED AT SITIO REMEDIOS, BARANGAY TAMBIS, THIS MUNICIPALITY, FROM AGRICULTURAL TO AGRIBUSINESS INDUSTRIAL.”

REFER TO: COMMITTEE ON WHOLE

Name	Address/Office	Position/Designation	Contact No.	Age	Single	Married	Widowed	Separated	Male	Female	Youth	Senior	PWD	IP	Signature
11. Margie Omasdong	sitio remedios Tambis barob SDS	SGAC		34											
12. Julie Cellacay	"	SGAC		40											
13. Cresnatyn D. Capa	"	SGAC		31											
14. ROBERT NAVARRO		SGAC		32											
15. Sally Dismas	"			42											
16. Madelen G. Oraen	sitio Melinao	BAW		38						-					M. Oraen
17. DAYLINDA ENCARA	"	SGAC		50											
18. Marhinda R. Orillanes	P-1	BAW		67		-				-					
19. Narisa E. Nonong	P-1 Ebu			35											
20. Lomon G. Guzman	Remedios	Sitio Madre		23											





Republic of the Philippines
Province of Surigao del Sur
MUNICIPALITY OF BAROBO



BAGONG PILIPINAS

OFFICE OF THE SANGGUNIANG BAYAN

PUBLIC HEARING

Covered Court, Brgy. Tambis, Barobo, Surigao Del Sur

DATE: MAY 7, 2026 | TIME: 9:30 AM

“PROPOSED ORDINANCE RECLASSIFYING A TOTAL LOT AREA OF 7.9811 HECTARES WITH TCT NO. 23-01-0019-10206, TCT NO. 161-2024001505, TCT NO. 161-2024001506 & TDN NO. 23-01-0019-10205, LOCATED AT SITIO REMEDIOS, BARANGAY TAMBIS, THIS MUNICIPALITY, FROM AGRICULTURAL TO AGRIBUSINESS INDUSTRIAL.”

REFER TO: COMMITTEE ON WHOLE

Name	Address/Office	Position/Designation	Contact No.	Age	Single	Married	Widowed	Separated	Male	Female	Youth	Senior	PWD	IP	Signature
21. GERLYN H. GUNGUEN	TAMBIS	BHW		32	-					-					
22. JACQUELINE R. GUBAS	MASSO	MA		45		-				-					
23. SIMARA L. DUTRA															
24. ERIC A. LOJO				34	/	/			/						
25. EUSTACIO L. TABAON				53		/			/						
26. Crisanta M. Nani	P-3 Tambis	Public Chairman		34		/			/						
27. Edward G. Ogdo	SITIO SORAN	Chairman		57		/			/						
28. Carlito L. Rivas	SITIO CREEK	Chairman		59		/			/						
29. Marasa T. Caspe	Sitio Garden	BHW		47		/				-					
30. Lizan B. Rojo	Sitio Garden	BHW		48		/				-					





Republic of the Philippines
Province of Surigao del Sur
MUNICIPALITY OF BAROBO



BAGONG PILIPINAS

OFFICE OF THE SANGGUNIANG BAYAN

PUBLIC HEARING

Covered Court, Brgy. Tambis, Barobo, Surigao Del Sur

DATE: MAY 7, 2026 | TIME: 9:30 AM

“PROPOSED ORDINANCE RECLASSIFYING A TOTAL LOT AREA OF 7.9811 HECTARES WITH TCT NO. 23-01-0019-10206, TCT NO. 161-2024001505, TCT NO. 161-2024001506 & TDN NO. 23-01-0019-10205, LOCATED AT SITIO REMEDIOS, BARANGAY TAMBIS, THIS MUNICIPALITY, FROM AGRICULTURAL TO AGRIBUSINESS INDUSTRIAL.”

REFER TO: COMMITTEE ON WHOLE

Name	Address/Office	Position/Designation	Contact No.	Age	Single	Married	Widowed	Separated	Male	Female	Youth	Senior	PWD	IP	Signature
31. Edda C. Abcede	P-1 Tambis	BHW		54		-				-					<i>[Signature]</i>
32. Delia J. Brodario	P-1 Tambis	BHW		66		-				-					<i>[Signature]</i>
33. Armenio Lagunas	16 TAB			40		-			-	-					<i>[Signature]</i>
34. TESSIE L. QUEZADA	Garden	BHW		41	-					-					<i>[Signature]</i>
35. NOTA M. MAGALAN	Sorex	Brgy. Kag.		50		-				-					<i>[Signature]</i>
36. EUTILIO L. ONTUX	Garden	Brgy. Kag.		64		-			-						<i>[Signature]</i>
37. CRISTOBAL C. IMPERIA	P-3 TAMBIS	BRCY. KAG. ORG. IKA	ORIG. IKA	52		-				-					<i>[Signature]</i>
38. VENANCIO C. TABACON	P-2 TAMBIS	BRCY. KAG.		50		-				-					<i>[Signature]</i>
39. VINCENTO G. ROJO	P-2 GARDEN	BRCY. KAG.		32		-			-						<i>[Signature]</i>
40. RUBEN O. ALGUZAN	P-1 TAMBIS	BRCY. KAG.		52		-			-						<i>[Signature]</i>





Republic of the Philippines
Province of Surigao del Sur
MUNICIPALITY OF BAROBO



BAGONG PILIPINAS

OFFICE OF THE SANGUNIANG BAYAN

PUBLIC HEARING

Covered Court, Brgy. Tambis, Barobo, Surigao Del Sur

DATE: MAY 7, 2026 | TIME: 9:30 AM

“PROPOSED ORDINANCE RECLASSIFYING A TOTAL LOT AREA OF 7.9811 HECTARES WITH TCT NO. 23-01-0019-10206, TCT NO. 161-2024001505, TCT NO. 161-2024001506 & TDN NO. 23-01-0019-10205, LOCATED AT SITIO REMEDIOS, BARANGAY TAMBIS, THIS MUNICIPALITY, FROM AGRICULTURAL TO AGRIBUSINESS INDUSTRIAL.”

REFER TO: COMMITTEE ON WHOLE

Name	Address/Office	Position/Designation	Contact No.	Age	Single	Married	Widowed	Separated	Male	Female	Youth	Senior	PWD	IP	Signature
40. SB. Alito Luarez															
41. SB. Robert Louis Avila															
42. SB. Nancy Silva															
43. SB. Narciso Moruca															
44. SK Ethel Rosales															
45. SB Matias Caybot															
46. Allan C. Bernal															
47.															
48.															
49.															





Republic of the Philippines
Province of Surigao del Sur
MUNICIPALITY OF BAROBO



OFFICE OF THE SANGGUNIANG BAYAN

PUBLIC HEARING

Covered Court, Brgy. Tambis, Barobo, Surigao Del Sur

DATE: MAY 7, 2026 | TIME: 9:30 AM

“PROPOSED ORDINANCE RECLASSIFYING A TOTAL LOT AREA OF 7.9811 HECTARES WITH TCT NO. 23-01-0019-10206, TCT NO. 161-2024001505, TCT NO. 161-2024001506 & TDN NO. 23-01-0019-10205, LOCATED AT SITIO REMEDIOS, BARANGAY TAMBIS, THIS MUNICIPALITY, FROM AGRICULTURAL TO AGRIBUSINESS INDUSTRIAL.”

REFER TO: COMMITTEE ON WHOLE

<u>Name</u>	<u>Address/Office</u>	<u>Position/Designation</u>	<u>Contact No.</u>	<u>Age</u>	<u>Single</u>	<u>Married</u>	<u>Widowed</u>	<u>Separated</u>	<u>Male</u>	<u>Female</u>	<u>Youth</u>	<u>Senior</u>	<u>PWD</u>	<u>IP</u>	<u>Signature</u>
49.															
50.															
51.															
52.															
53.															
54.															
55.															
56.															
57.															
58.															

